



GLOBAL
EVENTS TRAVELS



TRAVZEE

SAR PASS TREK

04N - 05D | From ₹ 5,999/- PP



[Click to Chat](#)



+91 93106 98922



info@travzee.com



BRIEF ITINERARY

- Day 01 ● From Kasol to Grahan village
- Day 02 ● From Grahan village to Mung thach
- Day 03 ● From Mung Thach to Nagaru
- Day 04 ● From Nagaru to Biskeri thach via sar pass
- Day 05 ● From Biskeri thach to Kasol



TRIP HIGHLIGHTS



DURATION 4 Nights / 5 Days



LOCATION

Kasol



MAX ALTITUDE

Sar Pass (4250m)



GRADE

Moderate

DAY

01

From Kasol to Grahan village

Trip Highlights: Grahan village

Your journey to Sar Pass trek begins in the heart of Kasol and continues along the actual left bank of the Grahan Nallah. You can cover a lot of ground in a few of hours on this path since it is simple and well-traveled by locals. As one leaves the Grahan Nallah behind, the path becomes stony and climbs upward into the Rhododendron forest, away from the river's right bank. Whole rhododendron petals are delicious, and the syrup may be made into a cool drink by mixing it with water. The Final settlement on the trek, after an hour of strenuous climbing, is Grahan settlement, and from here on out, there is no cell network. Make your way to the hotel in Grahan for the night.



Meals

Lunch & Dinner



Duration

5-6 Hrs



Grahan Altitude

2350m



DAY
02

From Grahan village to Mung thach

Trip Highlights: Sar Top, Nagaru, Mung thach

As you open your eyes to a new day, see the majestic snow-capped mountains. Once you've had a substantial breakfast, go north from the Grahan campground towards Mung Thach via the path that the villagers often use. You will be able to see Sar Top, Nagaru, and Mung Thach on the mountain to your right after you have continued your trek for some time. Hike up the more rugged trail that disappears into the dense forest. Along with the steepening of the hill, the route also gets more difficult in some spots. Reach your day's goal, Mung Thach, after making your way through the jungle. The Chandrakhani range and other significant Himalayan mountains are well seen from this vantage point. Spend the night in a jungle camp in Mung Thach.



Meals
All Meals



Duration
5-6 Hrs



Mung thach Alti
3400m



DAY
03

From Mung Thach to Nagaru

Trip Highlights: Manikaran, a picturesque village of Parvati valley,

Wakeup to the sound of a crisp morning wind. Afterwards, you'll set off on the wooded trail that leads from Mung Thach to Nagaru. The snow could be treacherous, and the slope drops sharply to the valley below, making this a challenging section of the hike. Reach Nagaru camp ground after a couple of hours of climbing a difficult ridge. Manikaran, a picturesque village in the Parvati valley, and the majestic mountains beyond are seen from a northerly vantage point. Spend the night in Nagaru's camp.



Meals
All Meals



Duration
5-6 Hrs



Nagaru Altitude
3800m



DAY
04

From Nagarju to Biskeri Thach via Sar Pass

Trip Highlights: Sar Pass Summit, Tosh Valley, Biskeri,

Due to the steepness of the ascent in the snow, you should get an early start. You will be able to take in the breathtaking panoramas of Sar pass and the towering peaks of the Tosh valley once you reach the summit. You should remain at the summit for a short period of time to appreciate your success and to snap some great photographs to capture the event in time. Following that, you will be required to slide down the Biskeri, which is a really thrilling experience that is actually absolutely risk-free provided that certain safeguards are performed. It is possible to go up to one km on the slide before reaching a more gradual slope in the valley. Over the course of an hour, you will have to cross a few streams in order to get to the valley and, ultimately, the campground of Biskeri Thach. Staying in Biskeri Thach for the night over.



Meals
All Meals



Duration
8-10 Hrs



Sar Pass Altitude
4250m



DAY
05

From Biskeri thach to Kasol

Trip Highlights: Barshaini, Tulga, Pulga, Parvati River

Admire the breathtaking panorama that Biskeri has to offer, which includes the pinewoods, the towering mountains, and the green meadows. To descend from Biskeri, you will need to trek over a steep piece of ground that is surrounded by fence. Once you have traversed the thick woodland, you will see a brook that has a campground on the other side. Due to the fact that the twin towns of Pulga and Tulga are divided by a creek, the route that leads to the hamlet of Pulga is located to the left of the existing campground. The settlement of Barshaini may be reached by travelling over a bridge on the Parvati River, which is located in Tulga. Overnight stay at Kasol's hotel. And Today is the last day of your Sar pass Trekking journey. Say goodbye to mountains and new friends, take best memories to home. Board the vehicle to get back to your homes.



Meals

Breakfast



Duration

4 Hrs



Kasol Altitude

1700m





TREK COST

Book Now to Get Early Bird Discounts

| | | |
|----------------|--------------------------|--------------|
| Quad Sharing | ₹ 11,999/- PP | ₹ 5,999/- PP |
| Triple Sharing | ₹ 13,999/- PP | ₹ 6,499/- PP |

Double Sharing Supplement Cost: ₹ 1000/-


BOOKING PROCEDURE

1




Make ₹ 1500 per person advance payment for booking and rest on Arrival day..

2



Share ID Proof for Booking Process
(Aadhar Card/Driving Licence/Passport)

3



Get Booking confirmation Receipt On Mail and
WhatsApp.

4



Have your questions answered - via Call or
WhatsApp +91 93106 98933



INCLUSIONS



Pick and Drop Transfers from/to Kasol.



All Permits fees and Charges



During the trek, there will be morning and evening tea with a small refreshment.



Quad/ Triple/double sharing tent accommodations are available.



All meals are included with proper hygiene parameters.



First Aid Medical Kit.



Trek Captain/Marshal



Kasol guest house with double, triple or quad occupancy.)



Trekking gears (tents, sleeping bags, ropes, gaiters etc.



Achievement Certificate

WE PROVIDE RIDING GEARS



TREKKING POLES
INR 250



Head Torch
INR 250



Poncho
INR 250



Jacket
INR 600



Trekking Shoes
INR 600



EXCLUSIONS

- Porters/mules charges
- Personal expenses
- Any optional activities expense.
- Insurance
- Anything apart from the inclusions
- 5% GST extra

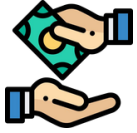
In Collaboration with
GLOBAL EVENTS X TRAVZEE



GLOBAL
EVENTS TRAVELS



TRAVZEE



PAYMENT PROCESS

The following payment modes are available



Bank Transfer

A/CName : TRAVZEE

Bank : Central Bank of India

A/C Number : 5875786807

IFSC CODE : CBIN0280196




QR Code

Scan the QR Code



UPI IDs

8882598744@okbizaxis



Payment Link

razorpay.me/@travzee



[Click to Chat](#)





+91 93106 98922




info@travzee.com

CONTACT US FOR MORE DETAILS

 @lets_travzee

 +91 93106 98933, 88825 98744

 info@travzee.in

 **Varanasi Branch -**
Green Building , 1st Floor , Susuwahi, BHU Rd, Varanasi, 201011

Noida Branch

C-195, C Block, Sector 63, Noida, Hazratpur Wajidpur, UP 201309

On Ground Office

Choj Bridge, Manikaran Rd, near Kasol, Choj Village, P.O, Manikaran, Sosan,
Himachal Pradesh 175105

WHERE EVERY TRIP STARTS WITH A SMILE AND ENDS WITH A STORY

